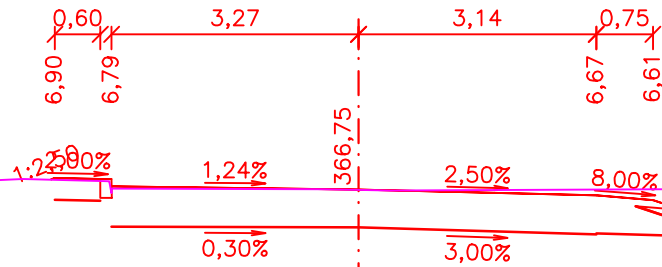
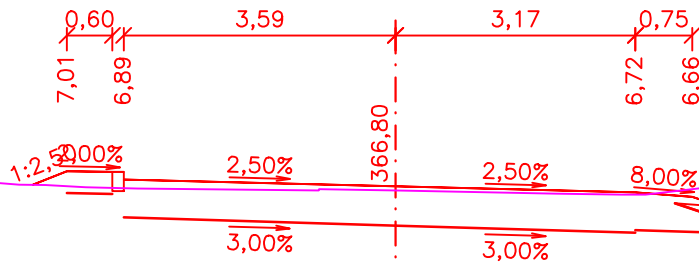


PR: 1
km 0,001 00



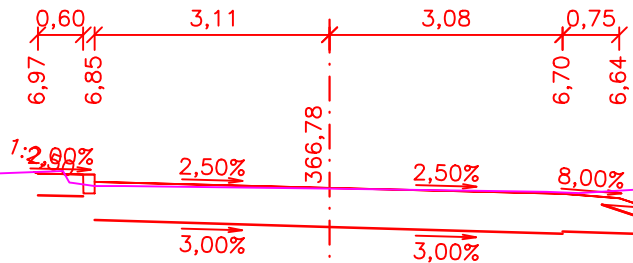
Srovnávací rovina 363,50 m.n.m. B.p.v.

PR: 2
km 0,010 00



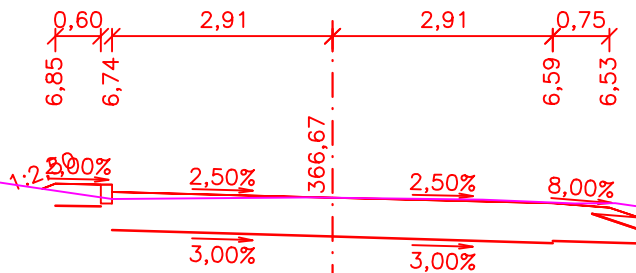
Srovnávací rovina 364,00 m.n.m. B.p.v.

PR: 3
km 0,020 00



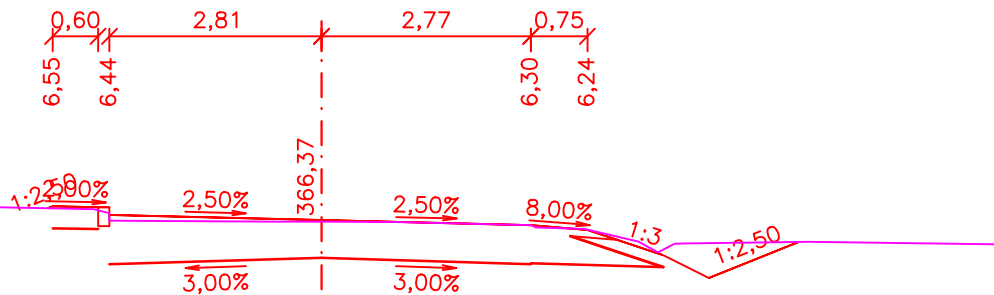
Srovnávací rovina 364,00 m.n.m. B.p.v.

PR: 4
km 0,031 00



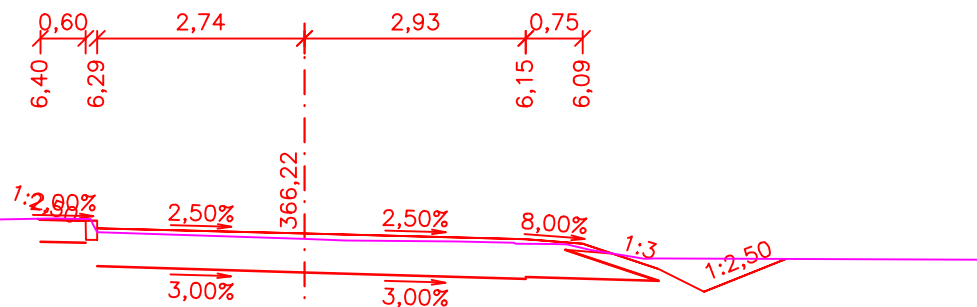
Srovnávací rovina 363,50 m.n.m. B.p.v.

PR: 5
km 0,060 00



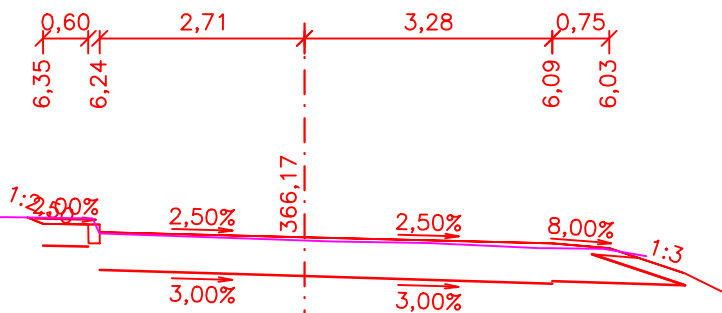
Srovnávací rovina 363,50 m.n.m. B.p.v.

PR: 6
km 0,080 00



Srovnávací rovina 363,00 m.n.m. B.p.v.

PR: 7
km 0,090 00



Srovnávací rovina 363,00 m.n.m. B.p.v.

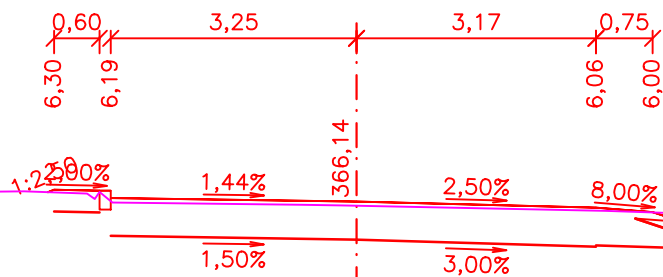
The diagram illustrates a drainage system layout. It features a main horizontal line with a 1:200 slope, indicated by a triangle with a vertical side of 1 and a horizontal side of 200. A vertical dashed line divides the system into two sections. To the left of the dashed line, there is a 4,00% slope section with a length of 2,88. To the right, there is a 4,00% slope section with a length of 3,45, followed by an 8,00% slope section. A 1:3 slope is also indicated on the far right. Various dimensions and flow rates are labeled: 0,60, 6,36, 6,25, 2,88, 3,45, 0,75, 6,00, 5,94, 366,14, 4,00%, and 8,00%.

PR: 9
km 0,110 00

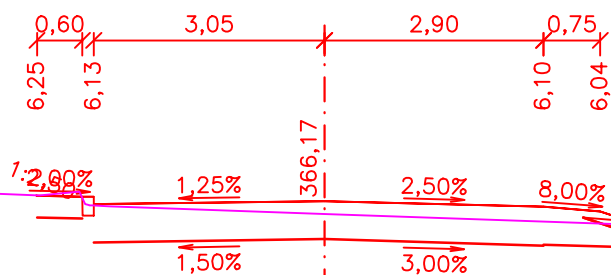
Technical drawing of a road cross-section. The drawing shows a road with a width of 3,05m. The left side has a 1:2 embankment with a height of 0,60m. The right side has a 1:3 embankment with a height of 0,75m. The road surface is at an elevation of 6,36m on the left and 5,98m on the right. The shoulder width is 0,24m. The road is sloped at 4,00% on both sides. A distance of 366,12m is marked between the two sides of the road.

PR: 10
km 0,120 00

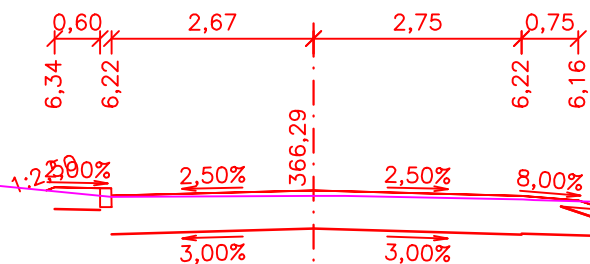
Srovnávací rovina 363,00 m.n.m. B.p.v.



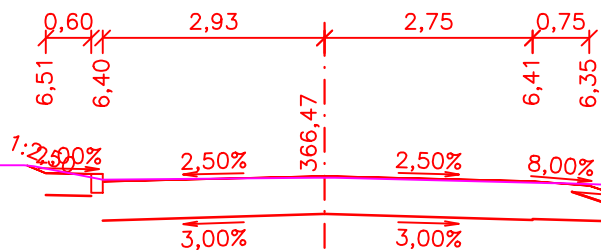
Srovnávací rovina 363,00 m.n.m. B.p.v.



Srovnávací rovina 363,00 m.n.m. B.p.v.

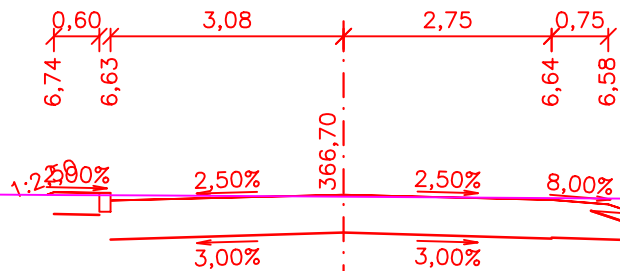


Srovnávací rovina 363,50 m.n.m. B.p.v.



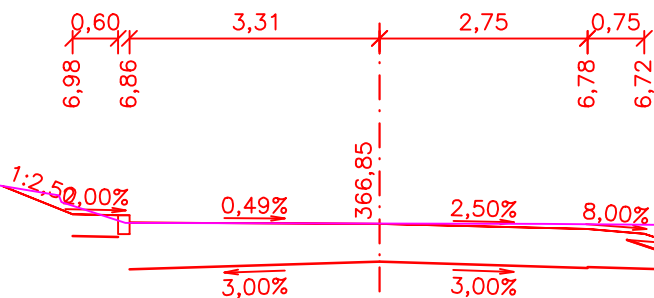
Srovnávací rovina 363,50 m.n.m. B.p.v.

PR: 15
km 0,200 00



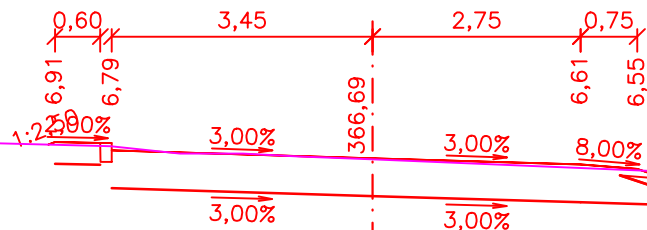
Srovnávací rovina 363,50 m.n.m. B.p.v.

PR: 16
km 0,220 00



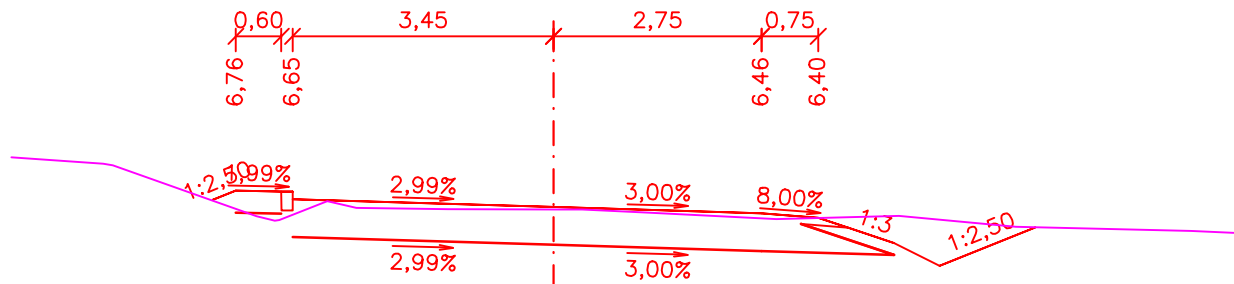
Srovnávací rovina 364,00 m.n.m. B.p.v.

PR: 17
km 0,240 00



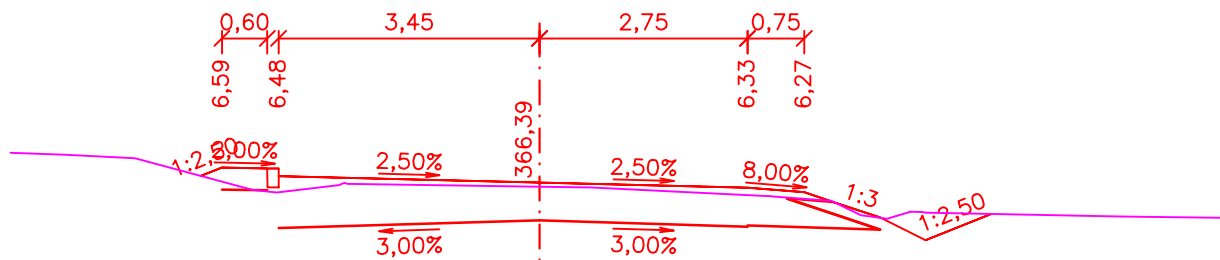
Srovnávací rovina 363,50 m.n.m. B.p.v.

PR: 18
km 0,250 00



Srovnávací rovina 363,50 m.n.m. B.p.v.

PR: 19
km 0,260 00



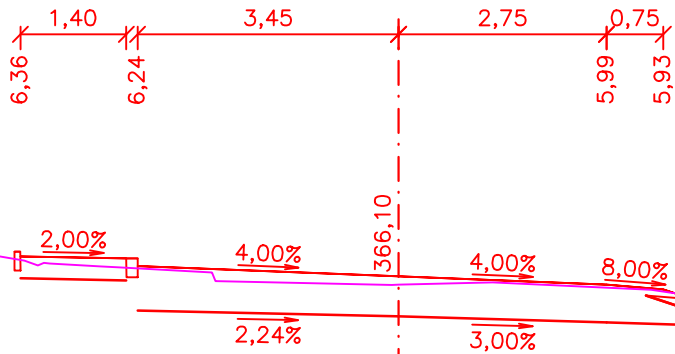
Srovnávací rovina 363,50 m.n.m. B.p.v.

PR: 20
km 0,270 00



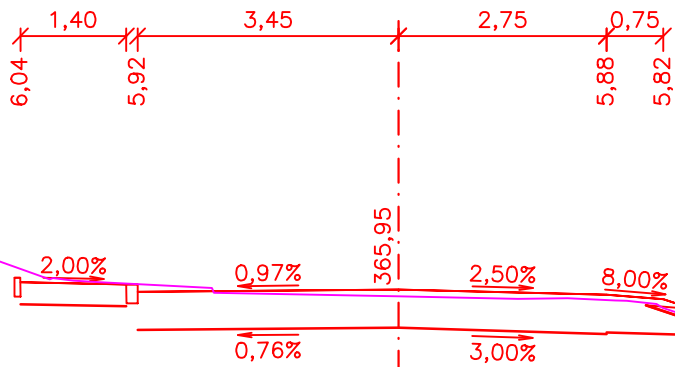
Srovnávací rovina 363,00 m.n.m. B.p.v.

PR: 21
km 0,280 00



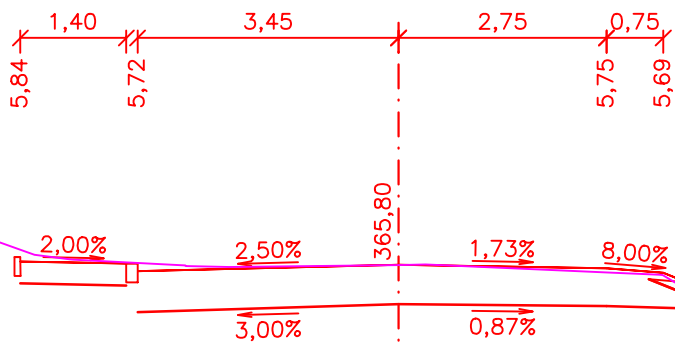
Srovnávací rovina 363,00 m.n.m. B.p.v.

PR: 22
km 0,290 00



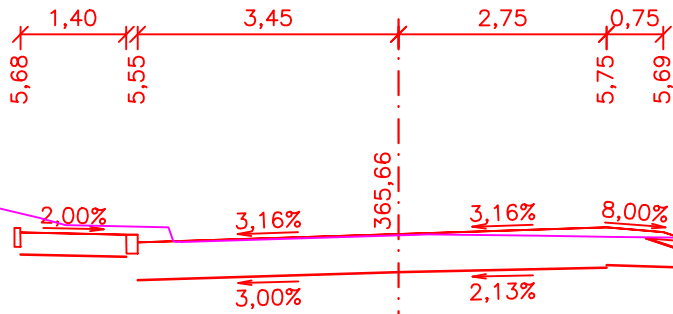
Srovnávací rovina 363,00 m.n.m. B.p.v.

PR: 23
km 0,300 00



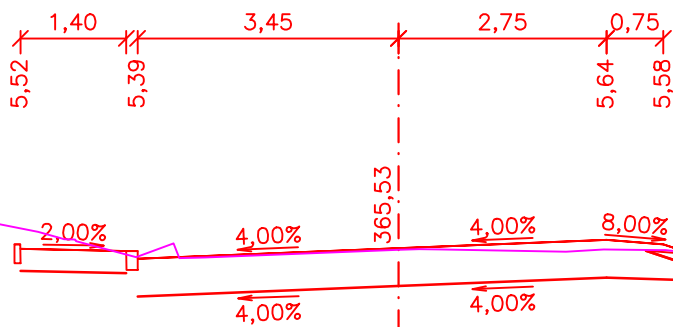
Srovnávací rovina 362,50 m.n.m. B.p.v.

PR: 24
km 0,310 00



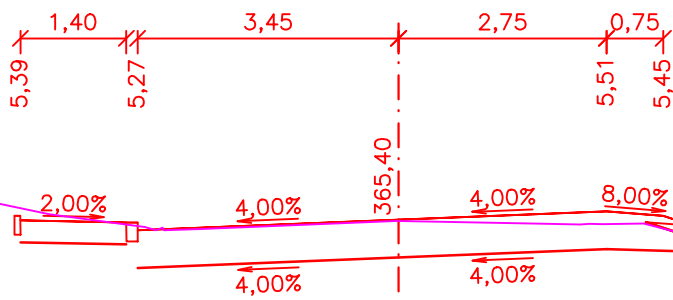
Srovnávací rovina 363,00 m.n.m. B.p.v.

PR: 25
km 0,320 00



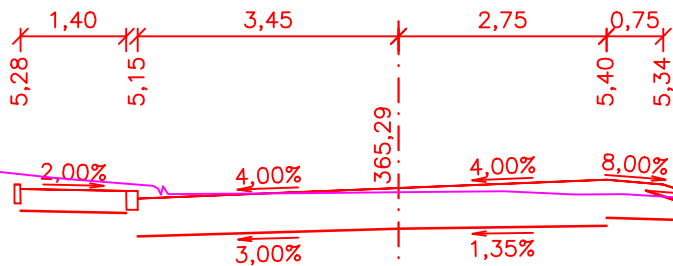
Srovnávací rovina 362,50 m.n.m. B.p.v.

PR: 26
km 0,330 00



Srovnávací rovina 362,50 m.n.m. B.p.v.

PR: 27
km 0,340 00



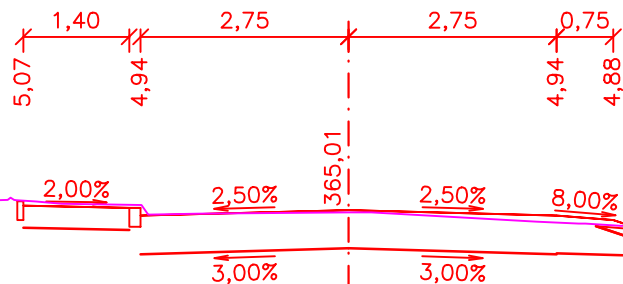
Srovnávací rovina 362,50 m.n.m. B.p.v.

PR: 28
km 0,360 00



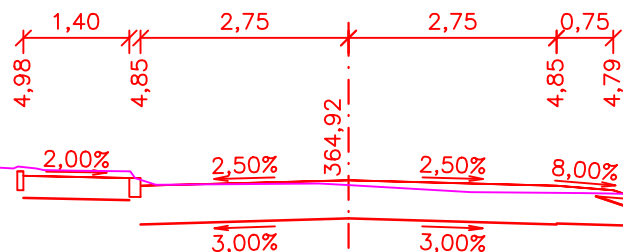
Srovnávací rovina 362,00 m.n.m. B.p.v.

PR: 29
km 0,370 00



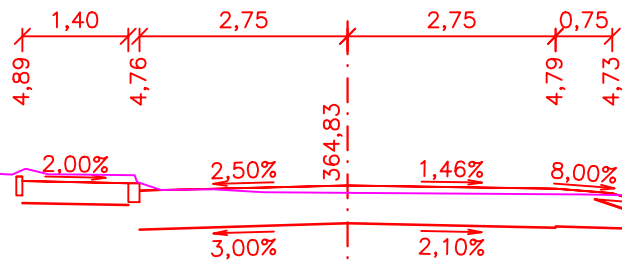
Srovnávací rovina 362,00 m.n.m. B.p.v.

PR: 30
km 0,380 00



Srovnávací rovina 362,00 m.n.m. B.p.v.

PR: 31
km 0,390 00



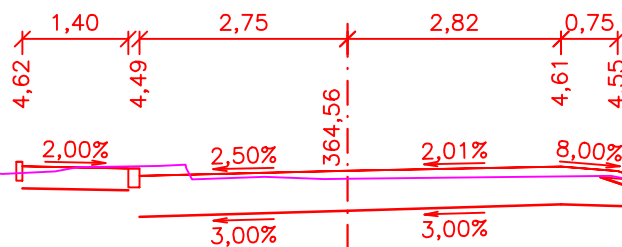
Srovnávací rovina 362,00 m.n.m. B.p.v.

PR: 32
km 0,400 00



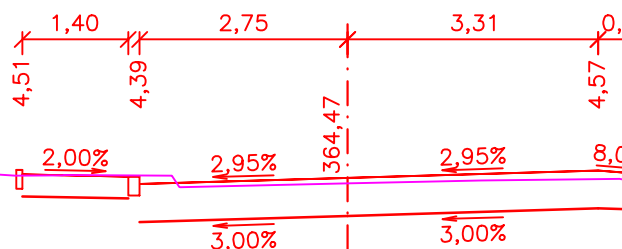
Srovnávací rovina 362,00 m.n.m. B.p.v.

PR: 33
km 0,420 00



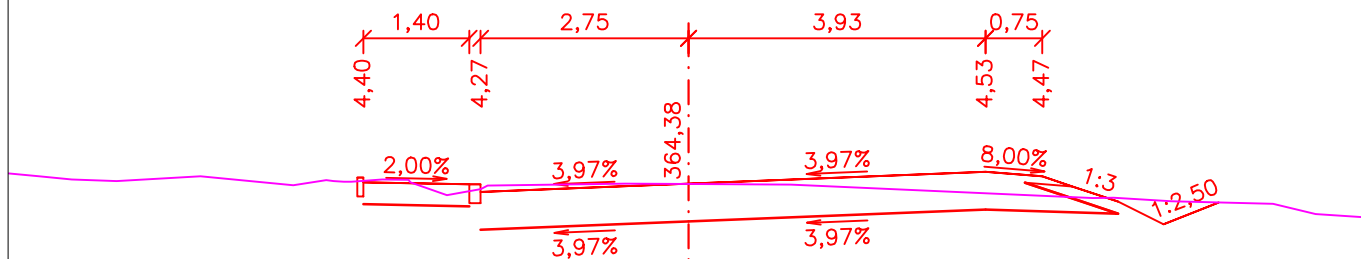
Srovnávací rovina 361,50 m.n.m. B.p.v.

PR: 34
km 0,430 00

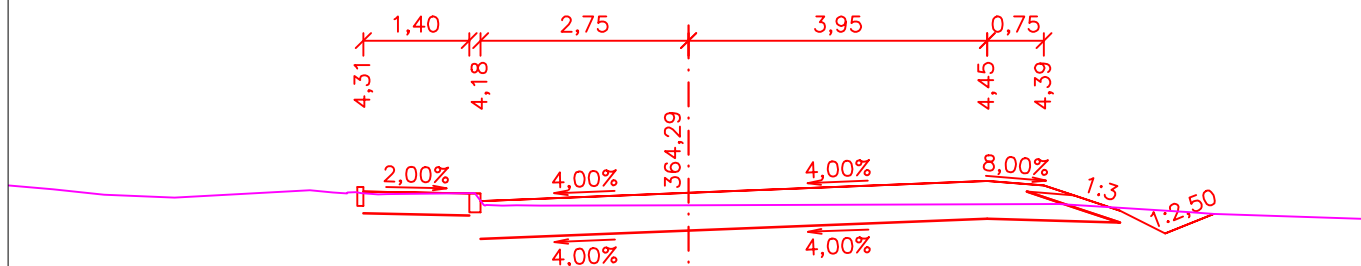


Srovnávací rovina 361,50 m.n.m. B.p.v.

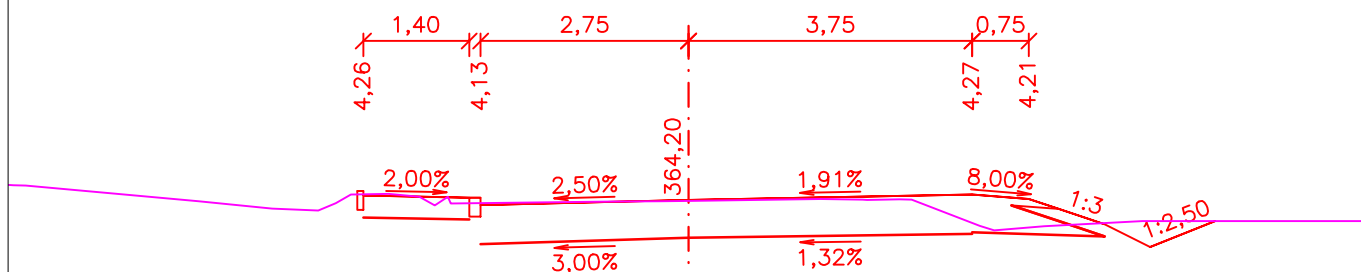
PR: 35
km 0,440 00



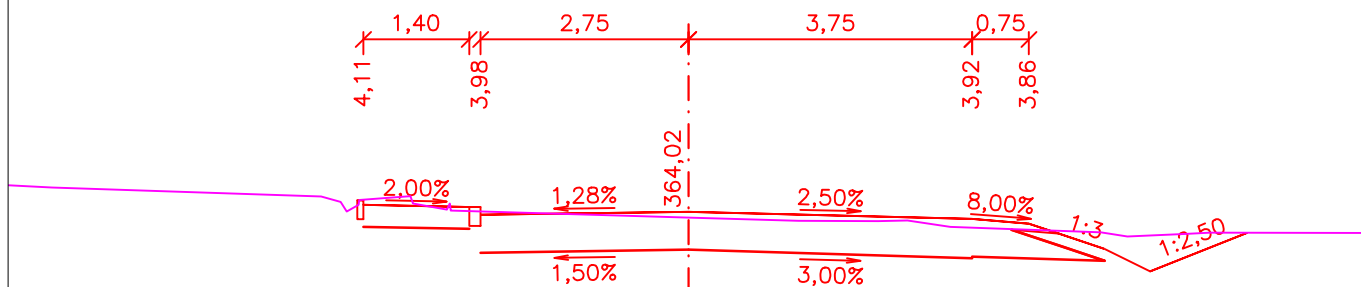
PR: 36
km 0,450 00



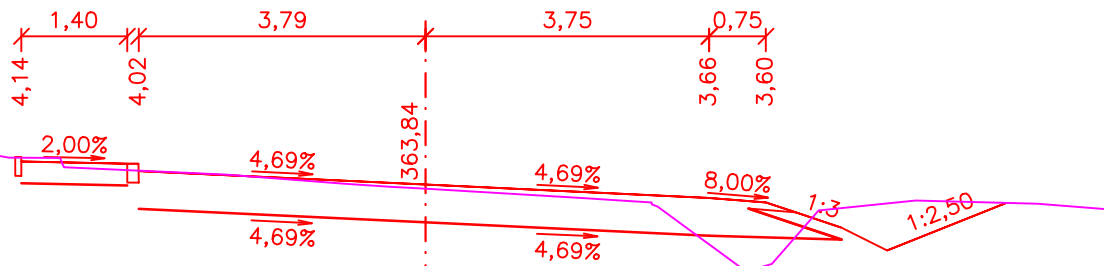
PR: 37
km 0,460 00



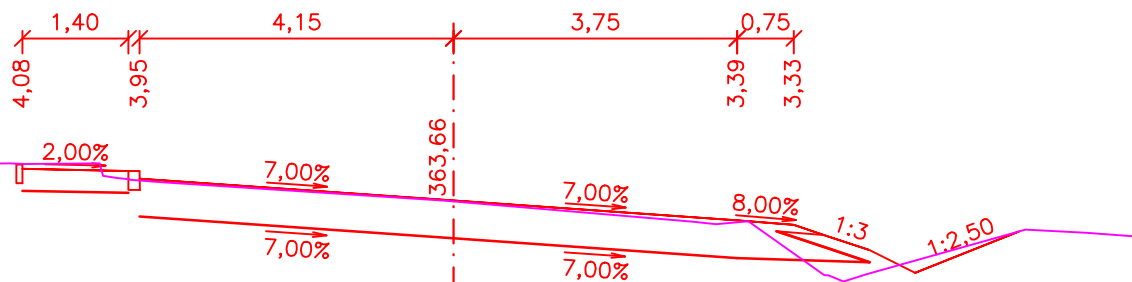
PR: 38
km 0,480 00



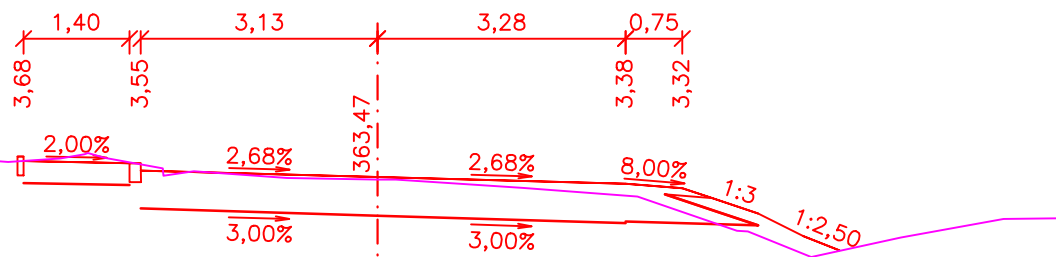
PR: 39
km 0,500 00



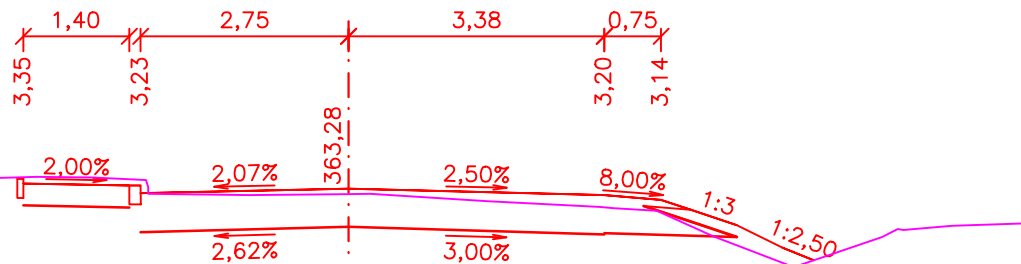
PR: 40
km 0,520 00



PR: 41
km 0,540 00

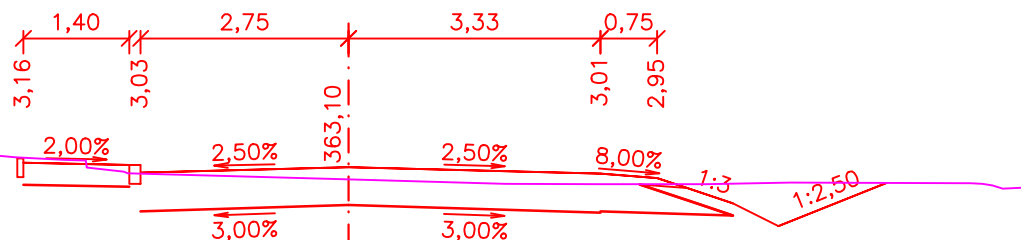


PR: 42
km 0,560 00



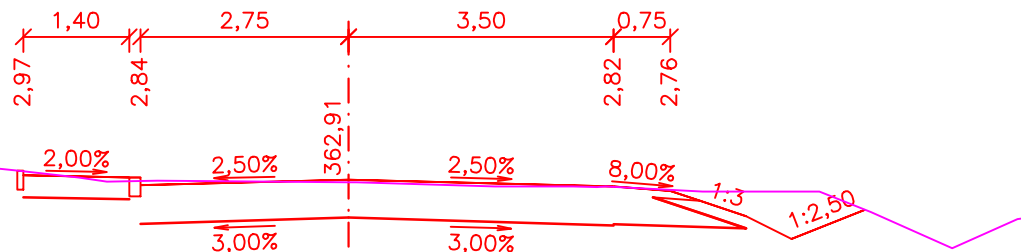
Srovnávací rovina 360,00 m.n.m. B.p.v.

PR: 43
km 0,580 00



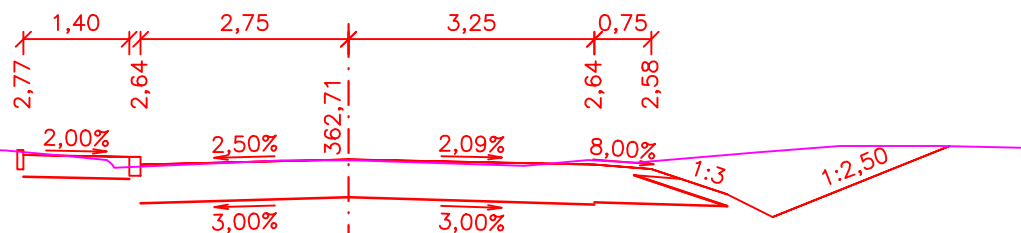
Srovnávací rovina 360,00 m.n.m. B.p.v.

PR: 44
km 0,600 00



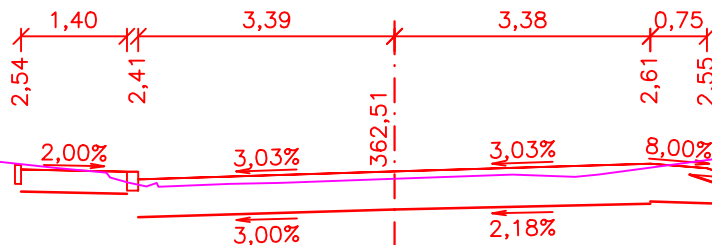
Srovnávací rovina 360,00 m.n.m. B.p.v.

PR: 45
km 0,620 00



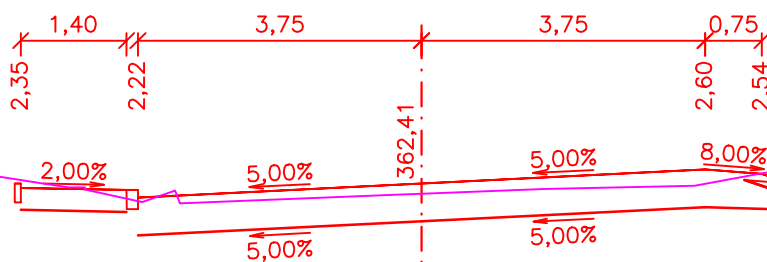
Srovnávací rovina 359,50 m.n.m. B.p.v.

PR: 46
km 0,640 00



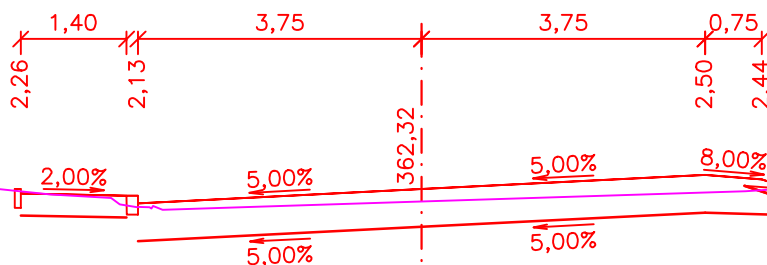
Srovnávací rovina 359,50 m.n.m. B.p.v.

PR: 47
km 0,650 00



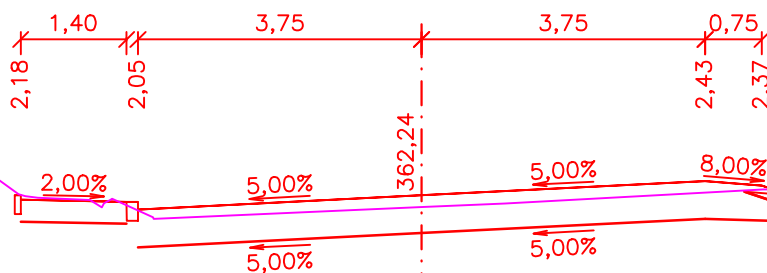
Srovnávací rovina 359,50 m.n.m. B.p.v.

PR: 48
km 0,660 00



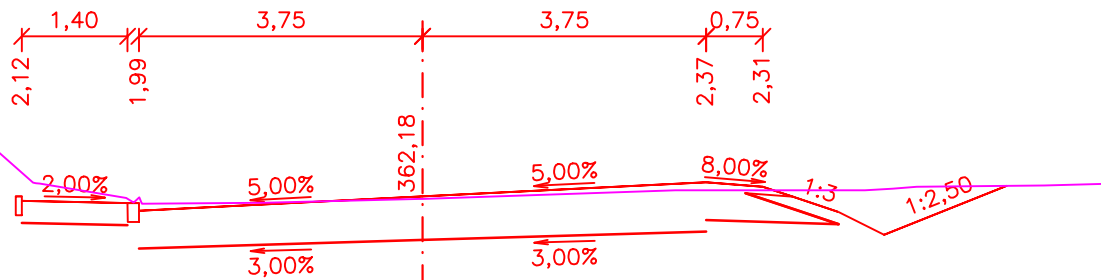
Srovnávací rovina 359,50 m.n.m. B.p.v.

PR: 49
km 0,670 00



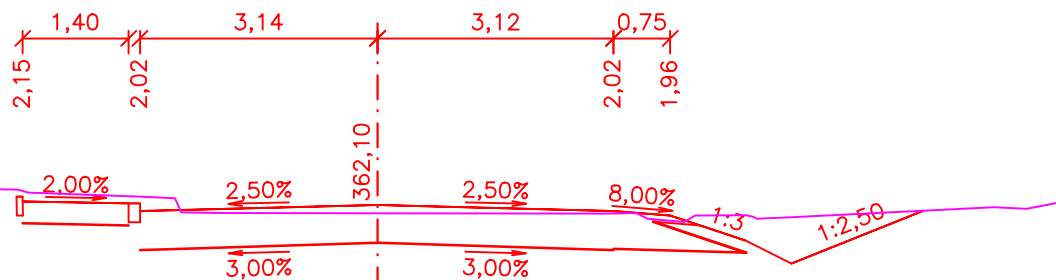
Srovnávací rovina 359,50 m.n.m. B.p.v.

PR: 50
km 0,680 00



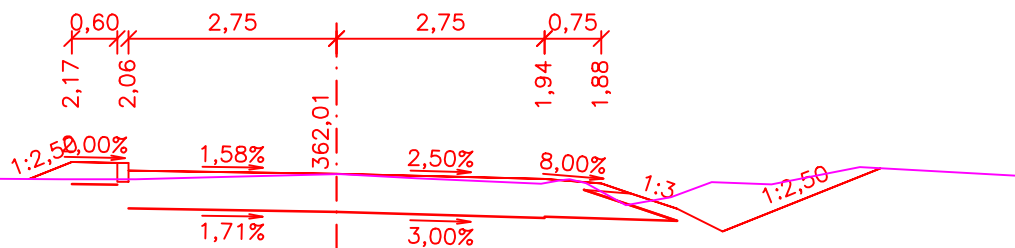
Srovnávací rovina 359,00 m.n.m. B.p.v.

PR: 51
km 0,700 00



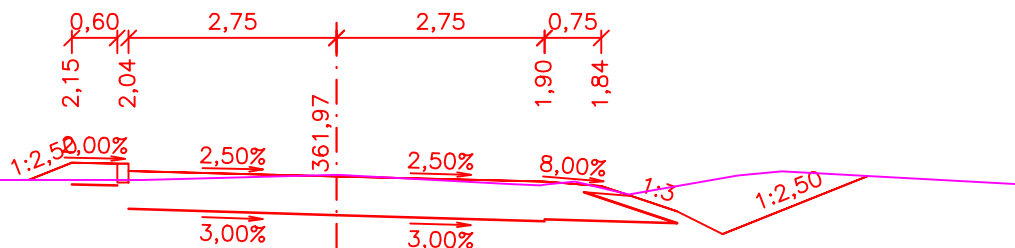
Srovnávací rovina 359,00 m.n.m. B.p.v.

PR: 52
km 0,720 00

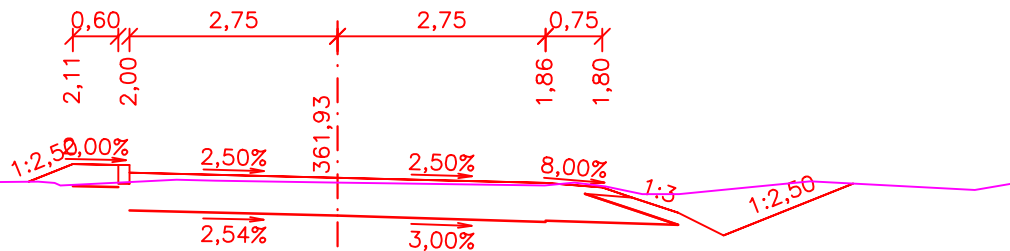


Srovnávací rovina 359,00 m.n.m. B.p.v.

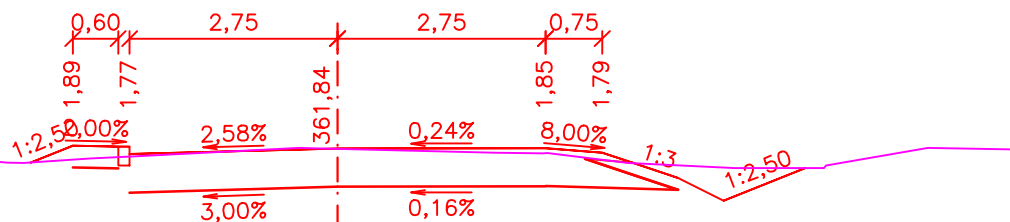
PR: 53
km 0,730 00



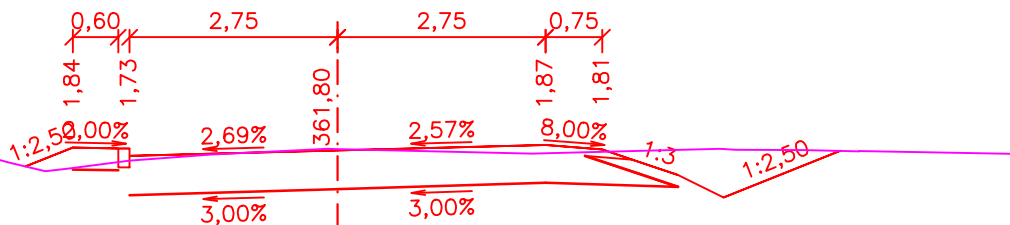
Srovnávací rovina 359,00 m.n.m. B.p.v.



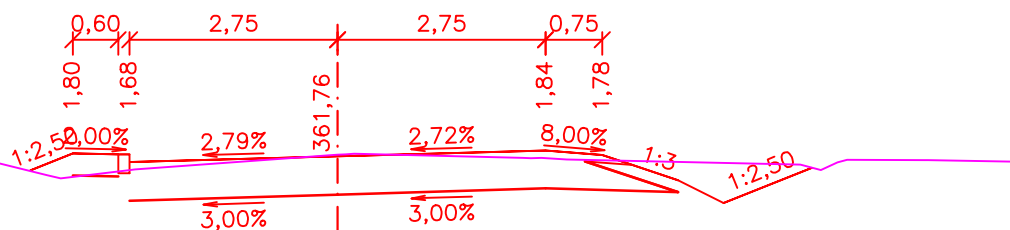
Srovnávací rovina 359,00 m.n.m. B.p.v.



Srovnávací rovina 359,00 m.n.m. B.p.v.

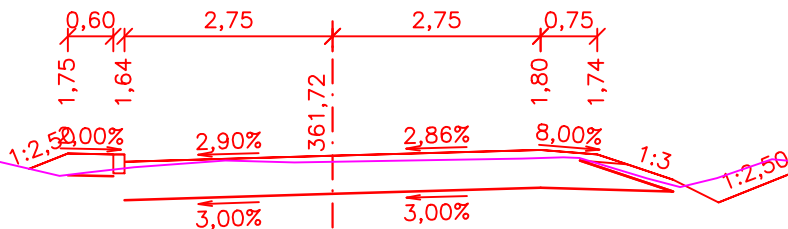


Srovnávací rovina 359,00 m.n.m. B.p.v.



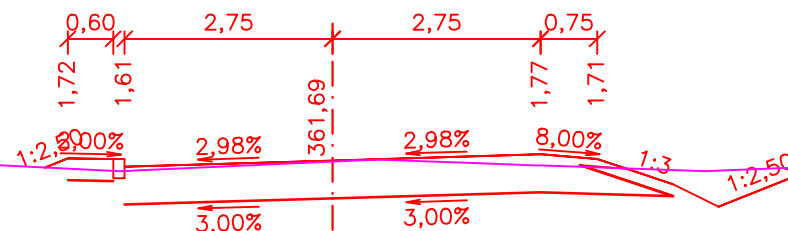
Srovnávací rovina 359,00 m.n.m. B.p.v.

PR: 58
km 0,790 00



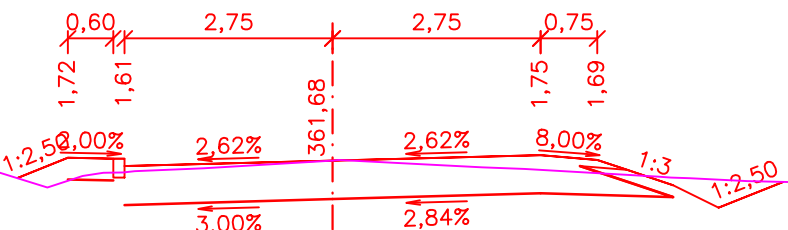
Srovnávací rovina 359,00 m.n.m. B.p.v.

PR: 59
km 0,800 00



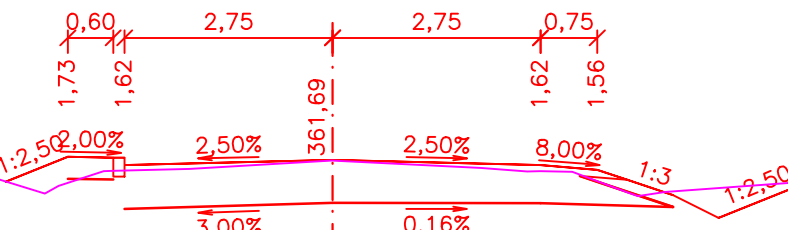
Srovnávací rovina 359,00 m.n.m. B.p.v.

PR: 60
km 0,810 00

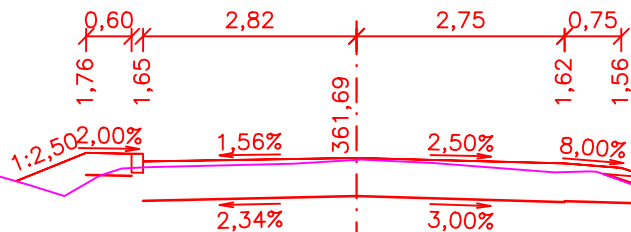
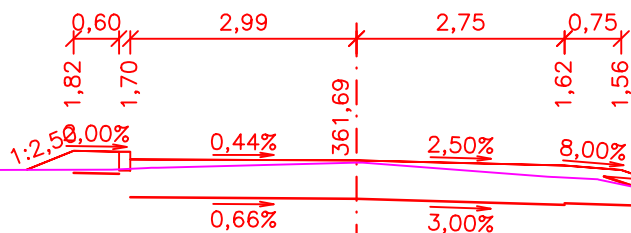
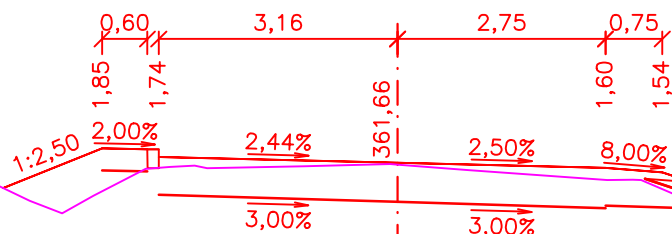


Srovnávací rovina 359,00 m.n.m. B.p.v.

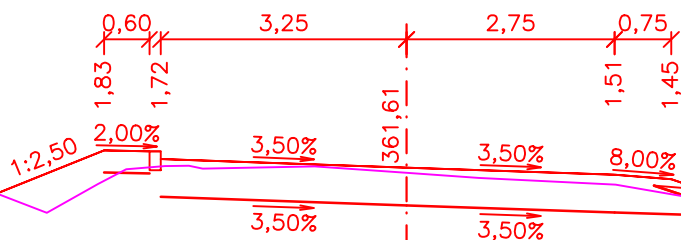
PR: 61
km 0,820 00



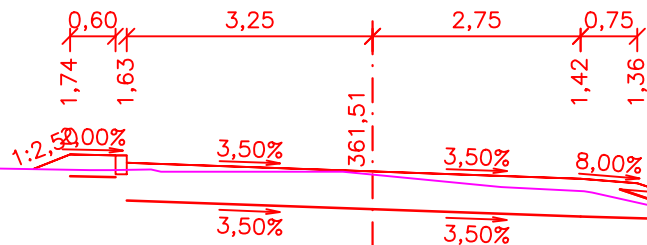
Srovnávací rovina 358,50 m.n.m. B.p.v.

PR: 63
km 0,840 00PR: 64
km 0,850 00

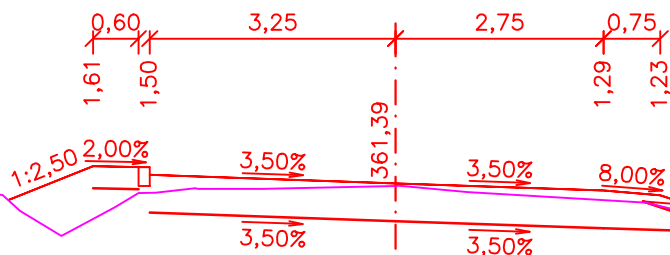
PR: 65
km 0,860 00



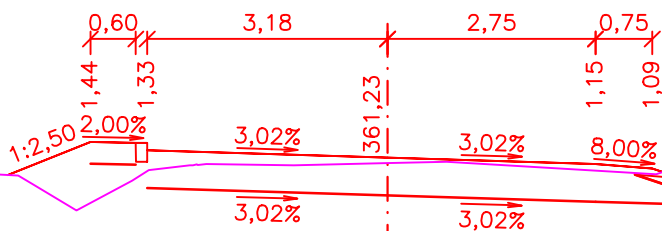
Srovnávací rovina 358,50 m.n.m. B.p.v.



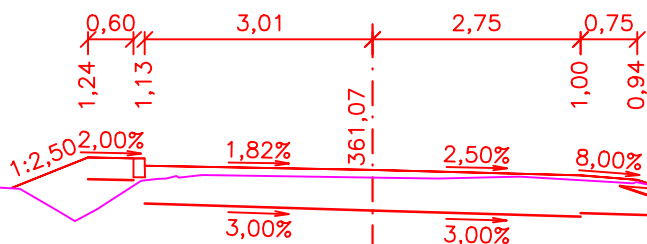
Srovnávací rovina 358,50 m.n.m. B.p.v.



Srovnávací rovina 358,50 m.n.m. B.p.v.



Srovnávací rovina 358,00 m.n.m. B.p.v.



Srovnávací rovina 358,00 m.n.m. B.p.v.

PR: 70
km 0,915 86

0,60 1,36 1,40 0,47 1,77 0,84 0,75
0,93 0,82 0,75 0,69

1:2,52 2,12% 0,05% 0,03% 2,60% 2,60% 2,60% 0,09%
0,02% 0,08% 3,10% 3,10%

Srovnávací rovina 357,50 m.n.m. B.p.v.

PR: 71
km 0,920 00

0,60 2,75 2,75 0,75
0,85 0,74 0,69 0,63

1:2,52 2,00% 0,58% 2,50% 8,00%
1,45% 3,00%

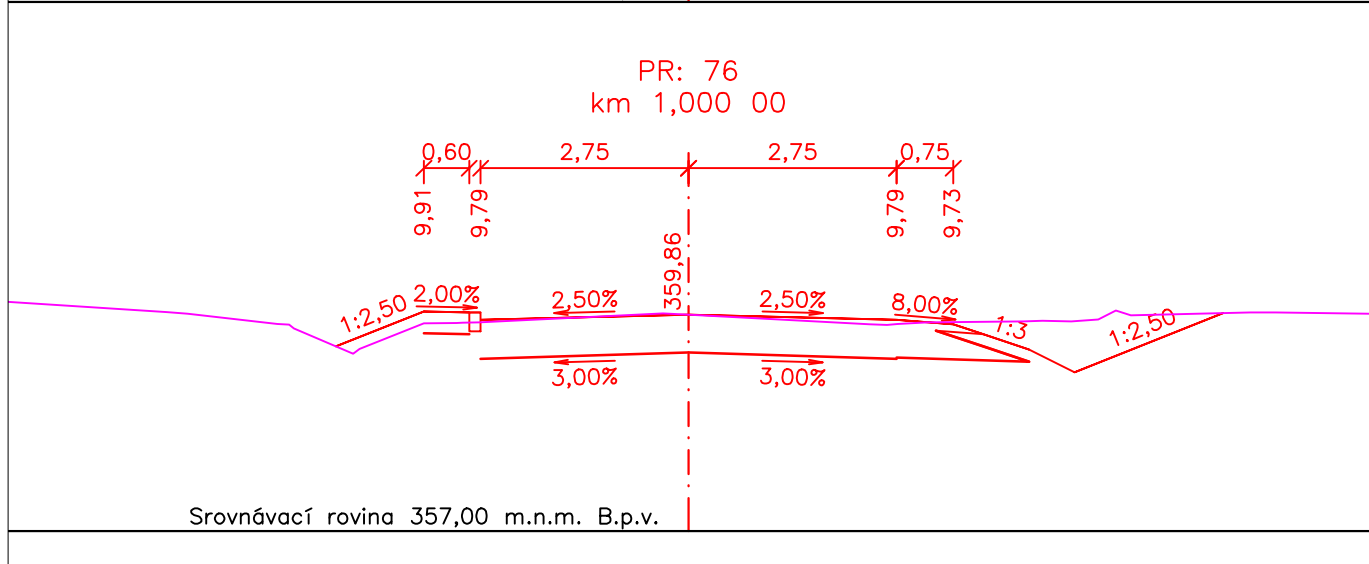
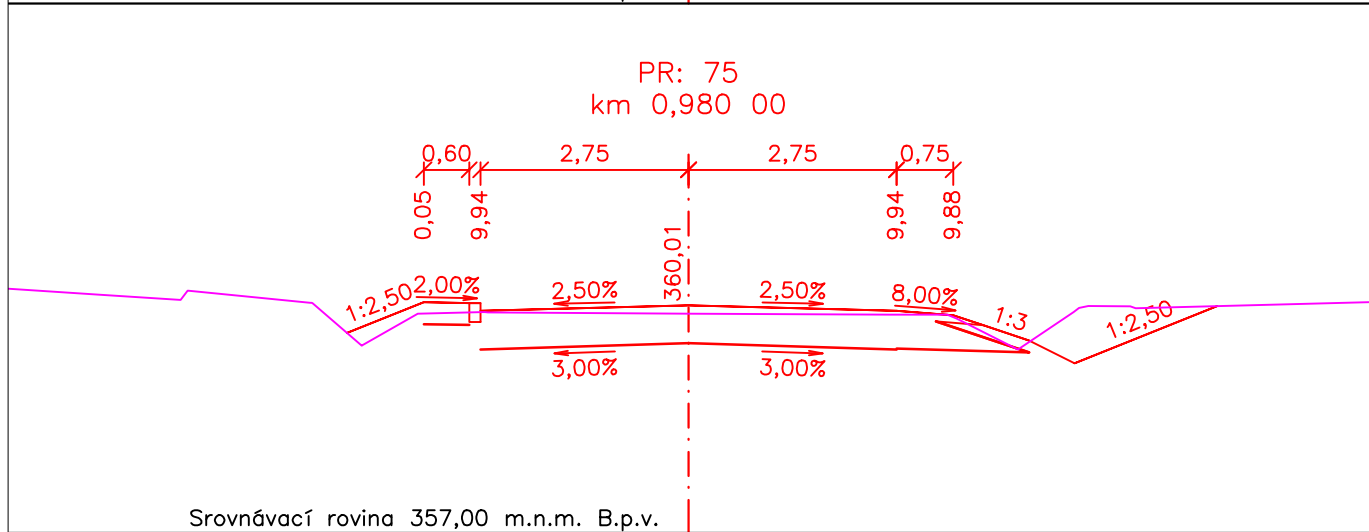
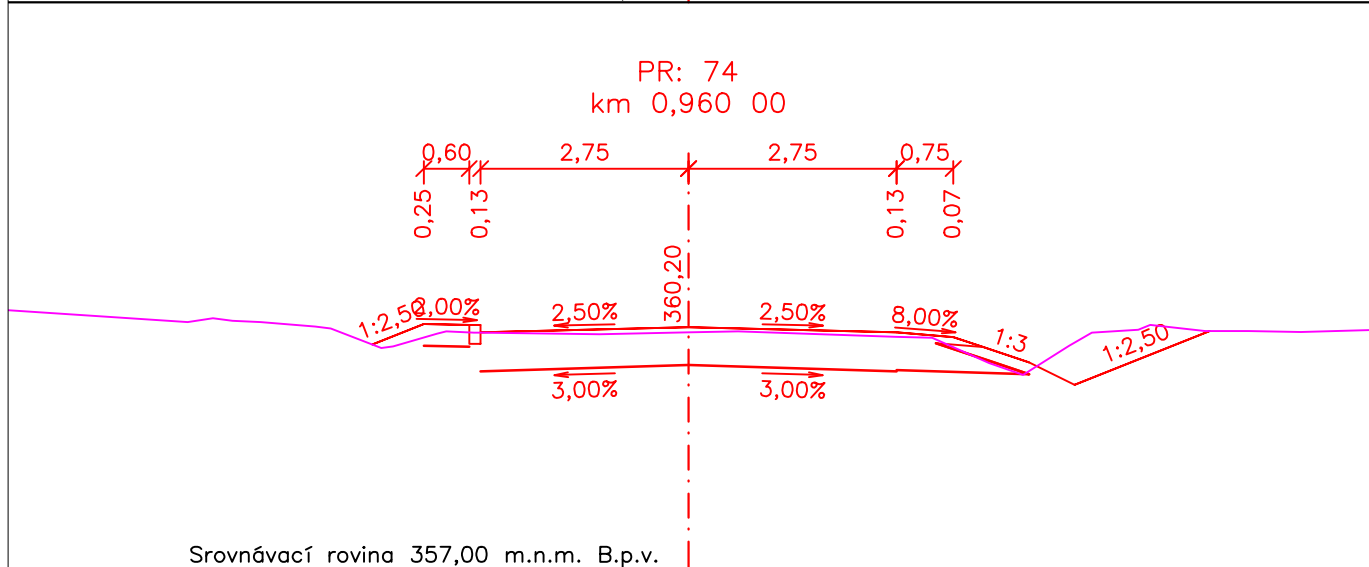
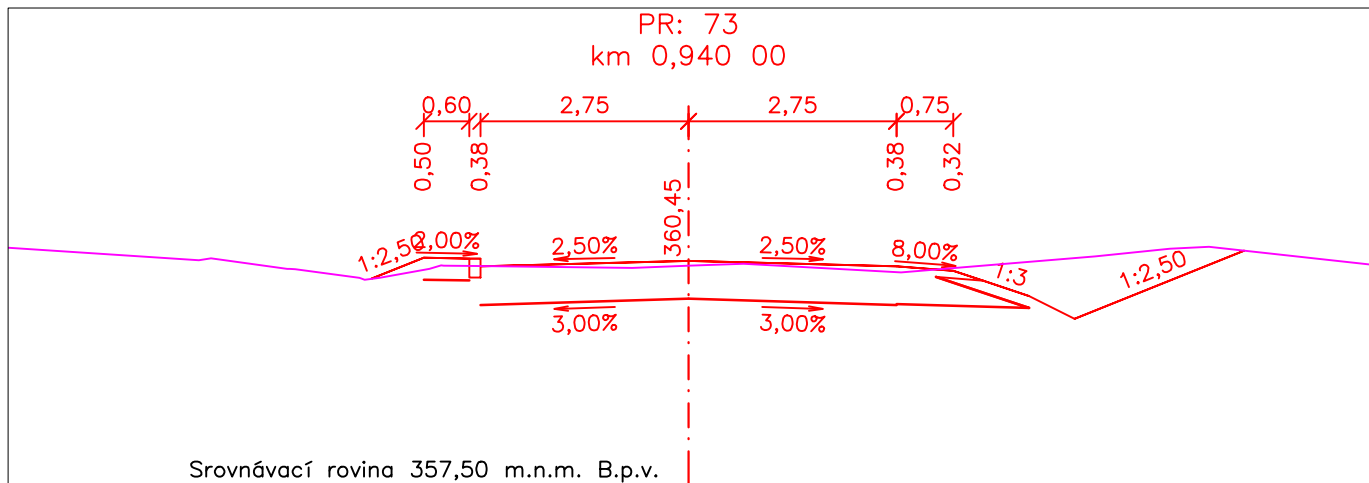
Srovnávací rovina 357,50 m.n.m. B.p.v.

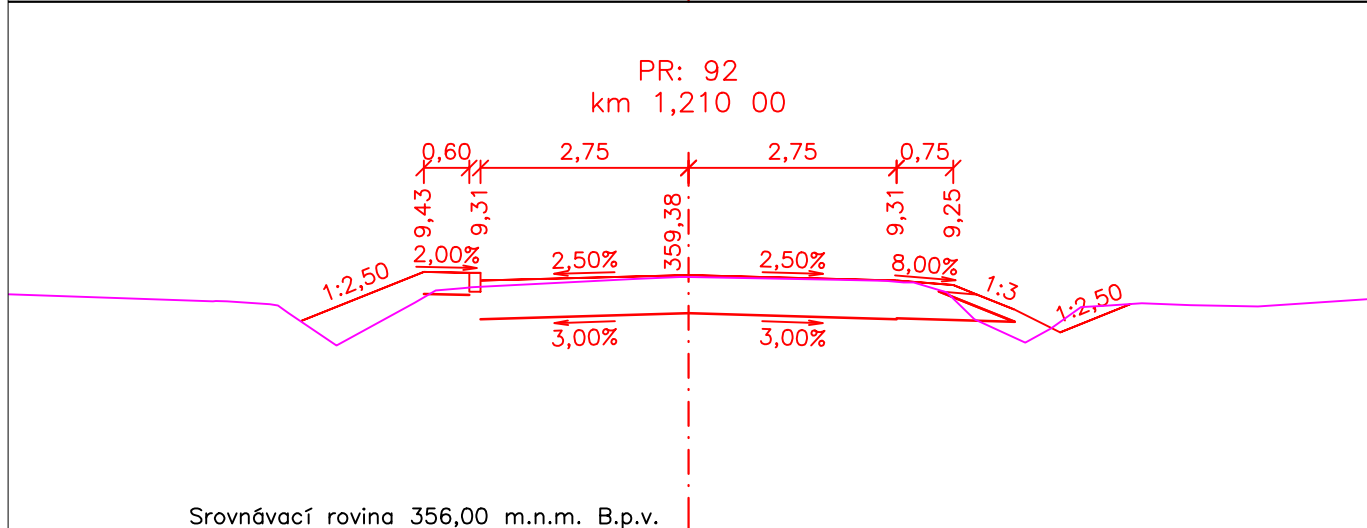
PR: 72
km 0,930 00

0,60 2,75 2,75 0,75
0,66 0,55 0,53 0,47

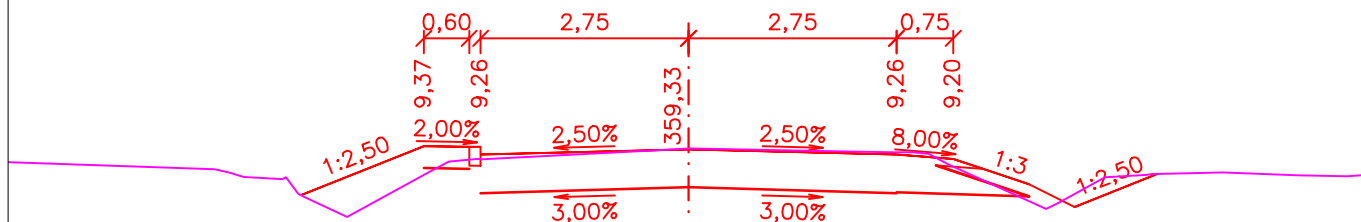
1:2,52 2,00% 1,78% 2,50% 8,00%
3,00% 3,00% 1:2,50

Srovnávací rovina 357,50 m.n.m. B.p.v.



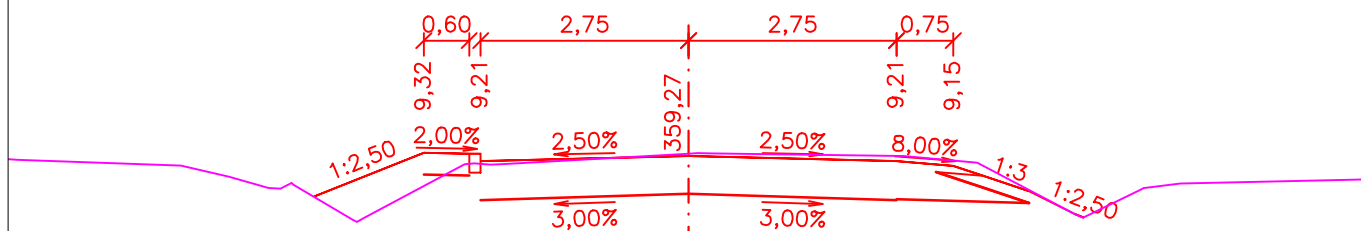


PR: 93
km 1,220 00



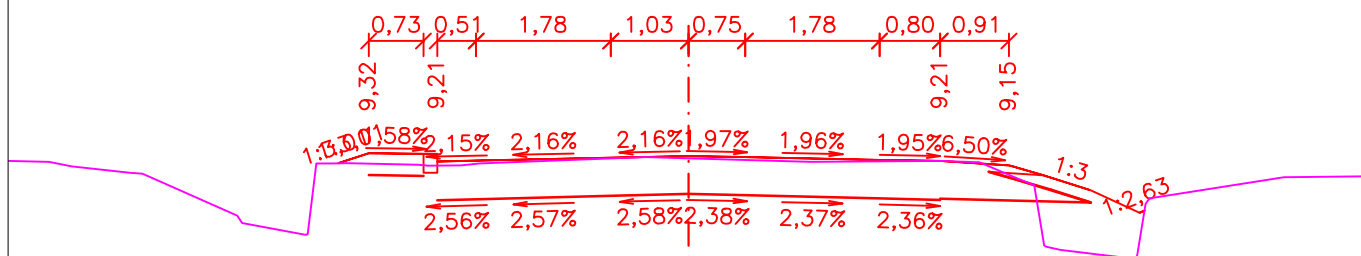
Srovnávací rovina 356,00 m.n.m. B.p.v.

PR: 94
km 1,240 00



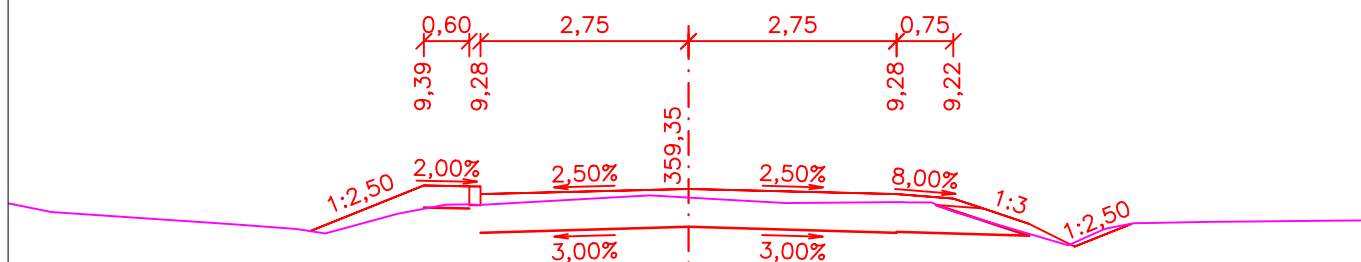
Srovnávací rovina 356,00 m.n.m. B.p.v.

PR: 95
km 1,257 58



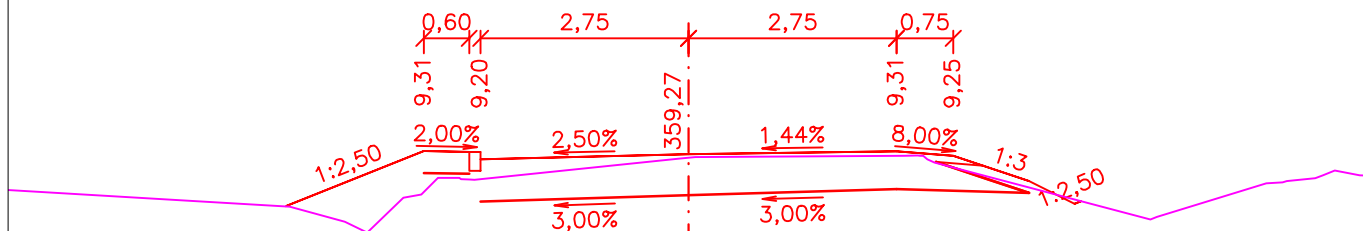
Srovnávací rovina 355,50 m.n.m. B.p.v.

PR: 96
km 1,280 00



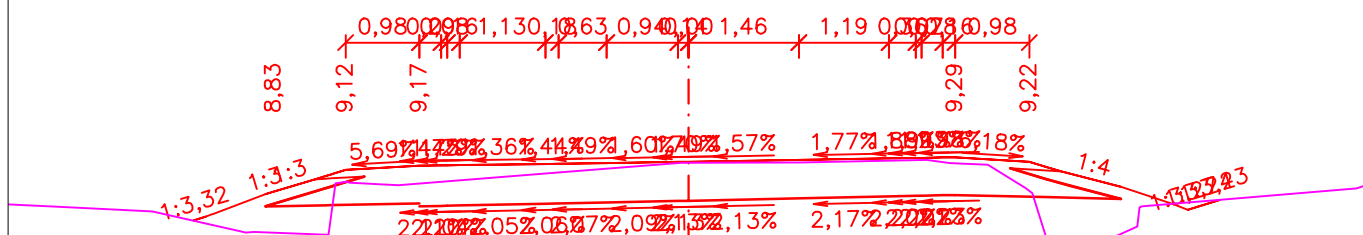
Srovnávací rovina 356,50 m.n.m. B.p.v.

PR: 101
km 1,360 00



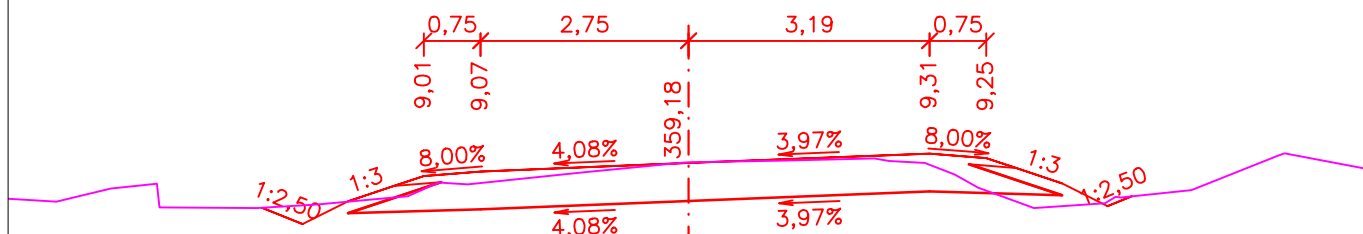
Srovnávací rovina 356,00 m.n.m. B.p.v.

PR: 102
km 1,367 09



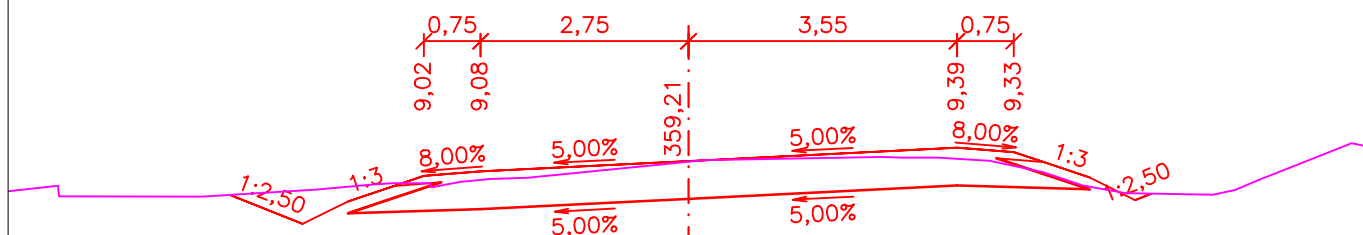
Srovnávací rovina 355,50 m.n.m. B.p.v.

PR: 103
km 1,380 00



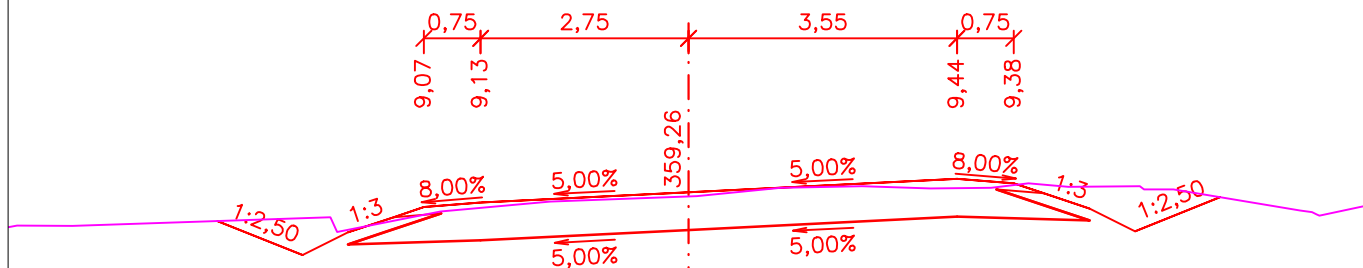
Srovnávací rovina 356,00 m.n.m. B.p.v.

PR: 104
km 1,390 00



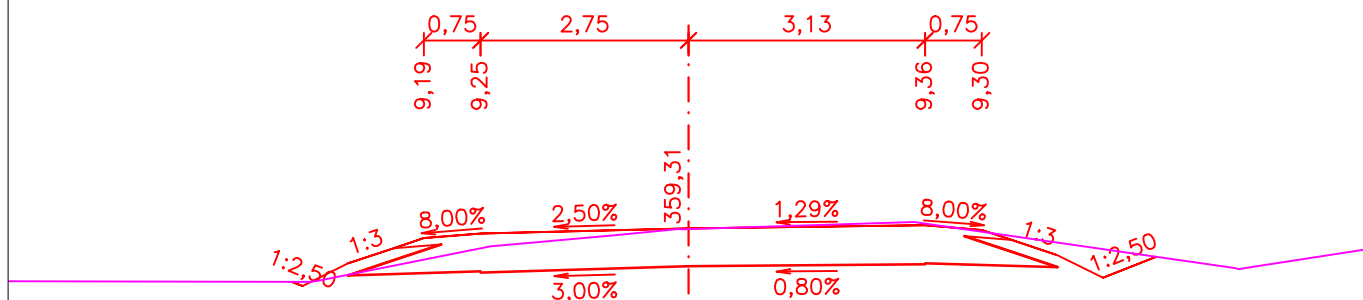
Srovnávací rovina 356,00 m.n.m. B.p.v.

PR: 105
km 1,400 00



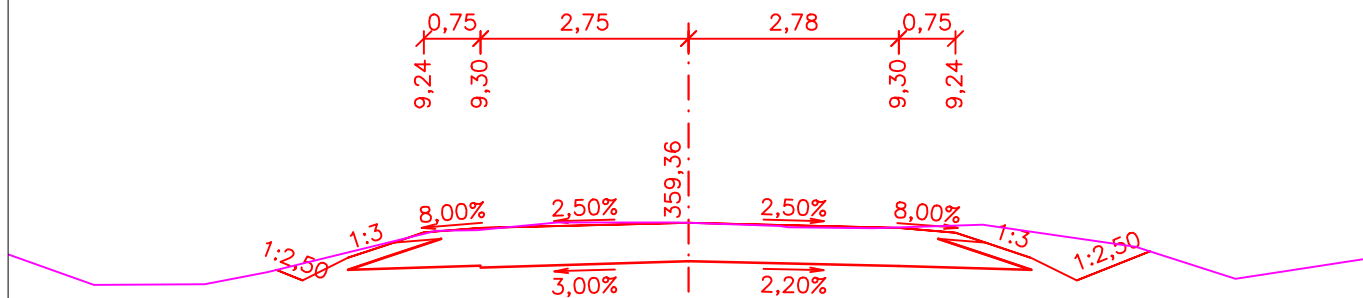
Srovnávací rovina 356,00 m.n.m. B.p.v.

PR: 106
km 1,410 00



Srovnávací rovina 356,50 m.n.m. B.p.v.

PR: 107
km 1,420 00



Srovnávací rovina 356,50 m.n.m. B.p.v.